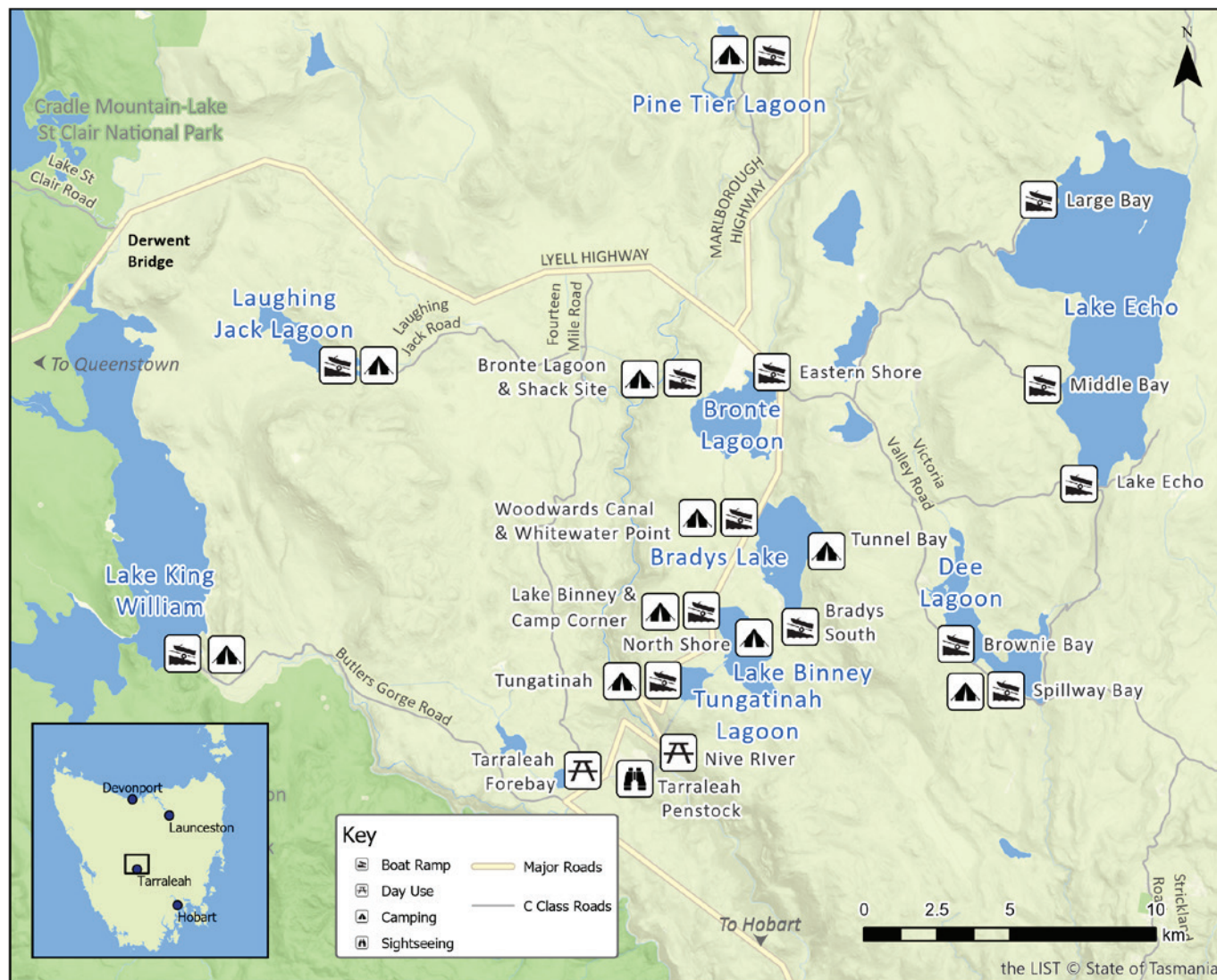


Enjoy outdoor activities in the Upper Derwent Valley

Fishing, paddling, camping and more

Our recreational sites in the Upper Derwent Valley




Look after yourself, and the environment

We want you to have a great time and stay safe.





- Do not enter Exclusion Zone areas at any time, by boat, swimming or on foot.
- No littering – take all rubbish away.
- Campfire safety is essential. Soak it. Stir it. Soak it again. Make sure your campfire is out.
- Do not damage the environment, we want to ensure you and future generations can enjoy our land and waterways.
- Apply minimal impact toileting – bury waste in a hole 15cm deep, 100 metres or more from water OR bring a portable toilet.
- Water levels can rise or fall rapidly in operational areas, so stay alert.
- Before heading out, visit www.hydro.com.au to check conditions, find out about access, safety requirements, facilities and activities you can enjoy at each location.

Bradys Lake Woodward Canal Campground



Planning your trip

We invite you to visit our land and waterways in the Upper Derwent Valley, listed below. More detailed information is available at www.hydro.com.au/findasite, our interactive map.

					Max days				
Bradys Lake									
Woodwards Canal Campground			•	•	7	•		•	•
Whitewater Point Boat Ramp and Campground	•	•	•	•	7	•		•	•
Boat Ramp South	•							•	•
Tunnel Bay Campground			•	•	7	•		•	
Bronte Lagoon									
Boat Ramp and Campground	•	•	•		7			•	•
Eastern Shore Boat Ramp	•							•	•
Shack Site Boat Ramp	•							•	•
Dee Lagoon									
Brownie Bay Boat Ramp	•							•	•
Spillway Boat Ramp and Campground	•		•	•	7	•		•	•
Lake Binney									
Camp Corner Campground			•	•	7	•		•	•
Boat Ramp	•							•	•
North Shore Campground			•	•	3	•		•	
Lake Echo									
Boat Ramp	•							•	
Large Bay	•							•	
Middle Bay	•							•	
Lake King William									
Boat Ramp	•							•	•
Campground			•	•	7	•			
Laughing Jack Lagoon									
Boat Ramp and Campground	•		•	•	7	•		•	•
Nive River									
Day Use Area		•				•	•		
Pine Tier Lagoon									
Boat Ramp and Campground	•		•	•	7	•		•	•
Tarraleah									
Forebay Day Use Area						•	•		
Penstock Lookout							•		
Tungatinah Lagoon									
Boat Ramp and Campground	•	•	•	•	7	•		•	•

Get in touch

Need to find more information or ask a question?



1300 360 441



contactus@hydro.com.au



www.hydro.com.au/thingstodo

